




















## KEY TO MAP

- |   |   |
|---|---|
|  Nature reserve  |  Visitor Centre          |
|  Rushden Lakes retail park                                   |  Boathouse               |
|  Entry point   |  Wildlife discovery area |
|  Nature Trail Walk<br>1.5km/1 mile (20 minutes)              |                          |
|  Ditchford Muddy Boot Trail<br>2.25km/1.5 miles (35 minutes) |                          |
|  Lakes and Meadows Trail<br>4km/2.5 miles (60 minutes)       |                          |
|  River Walk<br>6.5km/4 miles (2 hours)                       |                          |
|  Travellers Trail<br>8km/5 miles (2.5 hours)                 |                          |
|  Other footpaths   |   |

Our nature trails and wider path network is made up of designated Public Rights of Way and permissive paths. We reserve the right to close or vary the permissive paths on this reserve.